

# Properties at Risk West Somerset Area

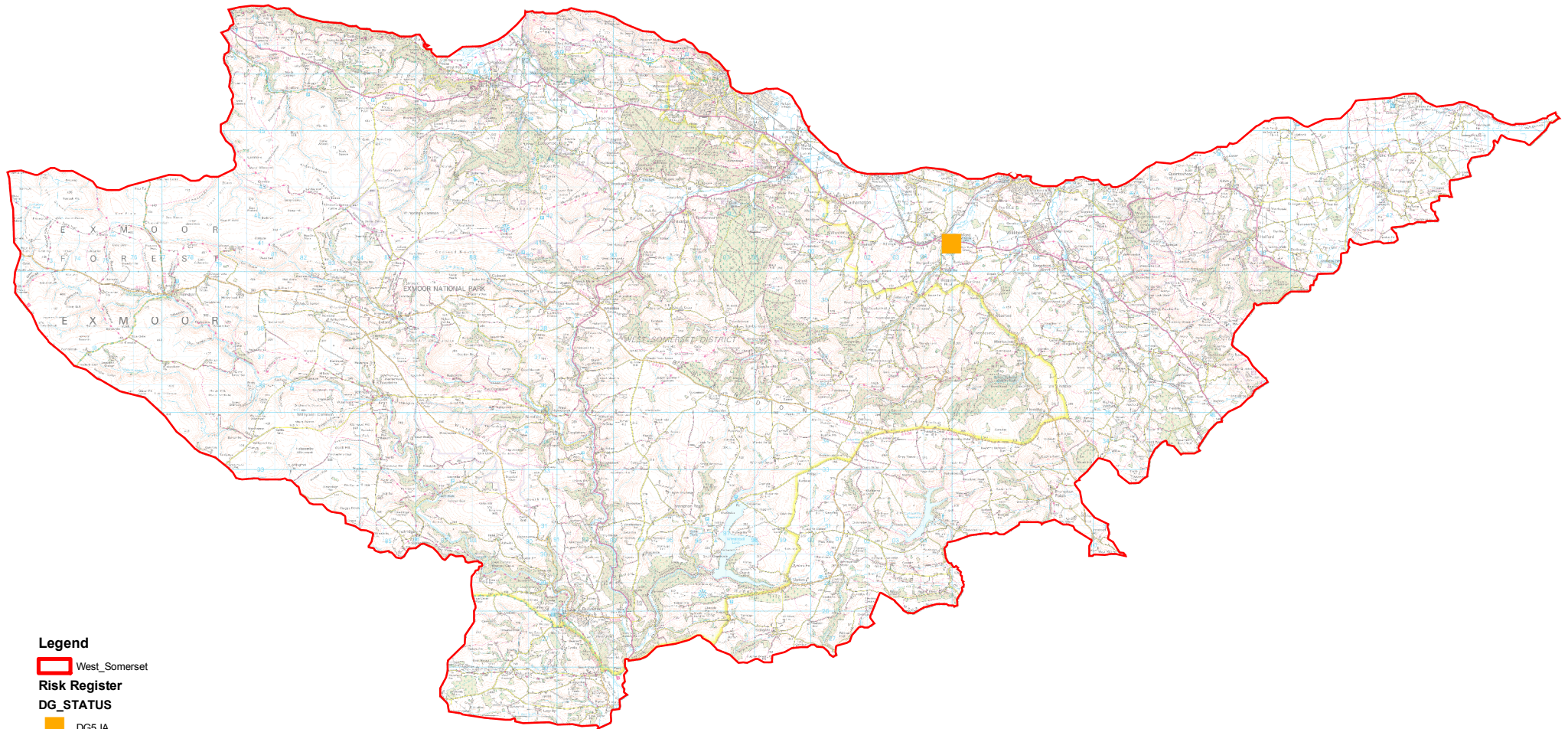
The information supplied in this plan is for the purposes of identification only. The precise route of pipework may not exactly match that shown. Wessex Water does not accept liability for inaccuracies. In carrying out any works, you accept liability for the cost of any repairs to be undertaken by Wessex Water as a consequence of any actions or those of your contractors. You are advised to commence excavations using hand tools only and not to use mechanical digging equipment until pipework has been precisely located.

If you are considering any form of building works and pipework is shown within the boundary of the property owned by you or to be purchased (or very close by) you should ask a surveyor to plot its exact position on the ground prior to purchase. Building over or near Wessex Water's apparatus is not normally permitted.

Reproduced from the Ordnance Survey Map with the permission of the Controller of Her Majesty's Stationery Office. Crown copyright reserved, Licence No. 100019539 ©The Automobile Association.



Produced Sep 2008




## Legend


 West\_Somerset

## Risk Register

### DG\_STATUS

 DG5 IA

 DG5 IB

 DG5 IC