































# Inset Map Legend

-  Exmoor National Park Boundary
-  Special Areas of Conservation - Exmoor Heaths
-  Special Area of Conservation - Exmoor & Quantock Oak Woodlands
-  Site of Special Scientific Interest
-  Local Wildlife Site
-  Regionally Important Geological Site
-  Regionally Important Geological Site - Point
-  Section 3 - Cliff and Foreshore
-  Section 3 - Woodland
-  Section 3 - Moor and Heath
-  Tree Preservation Order - Woodland
-  Tree Preservation Order - Tree
-  Veteran Tree
-  Orchard of Landscape Importance
-  Groundwater Source Protection Zones
-  Historic Parks and Gardens
-  Listed Buildings
-  Historic Farmsteads (grade 1 & 2/1)
-  Scheduled Monuments
-  Conservation Area
-  Historic Settlement Core
-  Important Open Space - Recreation
-  Important Visual Amenity Space
-  Important Visual Amenity Space (YFE)
-  Community Safeguarding Areas
-  Reservoir Maximum Flood Extent
-  Flood Zones - 2 and 3 Combined
-  Water Bodies
-  Route of the Lynton to Barnstaple railway (dismantled)
-  Route of the West
-  Somerset Mineral Line (dismantled)

## Exmoor Route Network

-  A Roads
-  County Freight route
-  Local Freight route
-  Other Routes

### DISCLAIMER

The Proposals Map (including Inset Maps) have been produced with the most current data available at the time of print. Some information on the Proposals Map is shown with the consent of external organisations. Enquiries regarding any external information should be directed to the relevant organisation.