






-  Exmoor National Park Boundary
-  West Somerset Boundary
-  Flood Zone 3a
-  Flood Zone 3b
-  Flood Zone 2

Project:  
**West Somerset & Exmoor National Park Level 1 SFRA**

Title:  
**SFRA Fluvial & Tidal Flood Zone Maps**

© Copyright Exmoor National Park Authority and West Somerset Council [2009]. All rights reserved. This map is reproduced from Ordnance Survey material with the permission of Ordnance Survey on behalf of the Controller of Her Majesty's Stationery Office © Crown Copyright. Unauthorised reproduction infringes Crown Copyright and may lead to prosecution or civil proceedings.

Exmoor National Park Authority Licence No. EXM001 [2009]  
 West Somerset Council Licence No. 100023932 (2009)

**Figure 3D**

Scale at A3: 1:60,000

|     |     |      |          |      |      |
|-----|-----|------|----------|------|------|
| Drw | MJC | App  | RJS      | Rev  | 0001 |
| Chk | RJS | Date | 05/01/09 | Date |      |



[www.scottwilson.com](http://www.scottwilson.com)